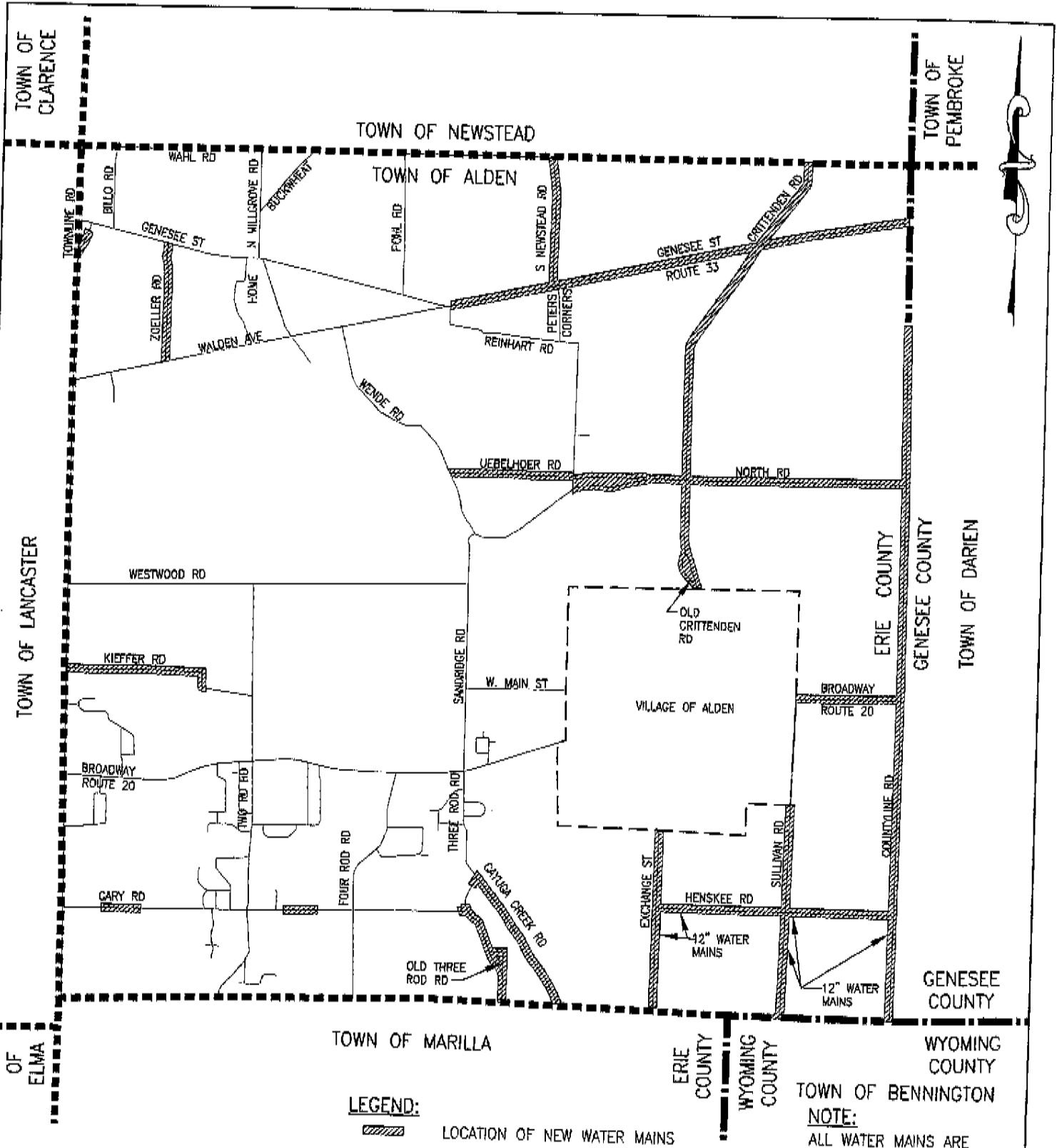



Z:\MCE\210000\T\ALDEN\Report Figures and USGS\Environmental\Report\T-Alden Exhibit A Overall Map.dwg, 9/17/2008 9:46:39 AM

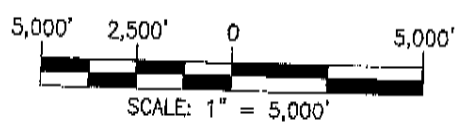


**LEGEND:**

 LOCATION OF NEW WATER MAINS

**NOTE:**

ALL WATER MAINS ARE 8" DIA. UNLESS OTHERWISE NOTED.



**MCE** METZGER CIVIL ENGINEERING, PLLC

SCALE:	1" = 5,000'
DATE:	AUGUST 2008
JOB NO:	M-0001R
DESIGNED BY:	SBS/MJM

TOWN OF ALDEN  
WATER DISTRICT No. 5  
EXHIBIT A  
PROJECT LOCATIONS MAP